

MICROCOPY

T 3 1 1

ROLL

2 1 6

**RECORDS OF GERMAN FIELD COMMANDS
ARMY GROUPS**

[National Archives Microcopy No. T-311]

**THE NATIONAL ARCHIVES
NATIONAL ARCHIVES AND RECORDS SERVICE
GENERAL SERVICES ADMINISTRATION**

Washington: 1963

Heeresgruppe Mitte (Army Group Center)

Army Group Center was formed on April 1, 1941, from the former Army Group B, in preparation for the initial attack on the Soviet Union. Its task was the control of the armies charged with the mission of capturing Moscow. Its first commander was Field Marshal Fedor von Bock. After the armies were stopped short of Moscow in the late fall of 1941, the Army Group undertook no major offensive operations until the drive towards Kursk in July 1943. This drive was broken by the Soviet counteroffensive in the direction of Orel. In July 1944, during the Soviet summer offensive, the Army Group fell back from the Vitebsk-Mogilev area, and from late summer until early in 1945 it was responsible for the defense of East Prussia and the Warsaw area. On January 25, 1945, it was redesignated Army Group North, and on the same day Army Group A was redesignated Army Group Center. This new Army Group Center, under the command of Field Marshal Ferdinand Schoerner, was disbanded on May 8, 1945.

17 Feb. - 21 Aug. 1942

H.Gr. Mitte, 26974/100

H.Gr. Mitte, Kriegstagebuchkarten * Russland.
Printed. 1 & 3/4 linear inches.

Folder contains situation maps (1:1,000,000) indicating tactical disposition of own & enemy forces in the Kalinin-Orel-Witebsk-Brjansk-Smolensk-Staraja Russa-Wjas-Cholm-Newel-Kaluga area of Russia.

I-311, Roll 216, 1st Frame 1

AFG

1 July-25 Aug 1942

H.Gr. Mitte, 31614/1
Box 98

Army Group Center, "Aussenstelle OKH/Gen.Qu Befehlsstelle Mitte", Appendices to War Journal No. 2, Russia (Heeresgruppe Mitte, Aussenstelle OKH/Gen.Qu. Befehlsstelle Mitte, KTB Chefsachen zum KTB Nr. 2). Typed & mimeographed, 1/2 lin. in.

Correspondence and studies of above-mentioned agency concerning the refitting of units, transportation of supplies, and other preparations for anticipated operations "Orkan", "Wirbelwind", and "Derfflinger".

I-311, Roll 216, 1st Frame 47

1 August - 10 September 1942

H.Gr. Mitte, 31614/2

War Journal No. 2, Appendices No. 314-477, Maps No. K 1-4, Sketches No. Z 1-4, Army Directory, Ration Strength Reports, Russia (KTB Nr. 2, Anlagen Nr. 314-477, Karten Nr. K 1-4, Zeichnungen Nr. Z 1-4, Kriegsranliste, Verpflegungsstaerken, Russland) Typed, handwritten, mimeographed and printed, 2 linear inches.

Folder contains Army Directory and ration strength, also reports, teletype messages, directives charts & maps dealing with various phases of the supply system of Army Group Center and the transportation and location of these supplies. Maps (1:1,000,000) showing disposition of own enemy units along Army Group Center sector.

I-311, Roll 216, 1st Frame 152

AFG

12 March 1941

H.Gr.Mitte, 36091/20

Strategic Concentration Directives - "Barbarossa",
Army Group Center. (Aufmarschanweisung "BARBAROSSA",
Heeresgruppe Mitte). Photostata, 23 pages.

T-311, Roll 216, 1st Frame

647

APG

25 June-22 Aug 1944

H.Gr. Mitte, 54706/1
Box 30

Activity Report of the Engineer School of Army Group
Center (Taetigkeitsbericht der P1. Schule der H.
Gr. Mitte). Typed, handwritten, and printed, 4
lin. in.

Daily war journal entries of above-mentioned unit,
followed by a list of the officers and civilian of-
ficials, a casualty list, and a ration strength report.

T-311, Roll 216, 1st Frame

673

26 June-22 July 1944

H.Gr. Mitte, 54706/2
Box 30

Engineer School of Army Group Center, Folder of Appen-
dices to the Activity Report (P1. Schule d. H.Gr.
Mitte, Anlagenheft zum Taetigkeitsbericht). Typed,
handwritten, and printed, 4 lin. in.

Incoming and outgoing correspondence, directives,
and reports of the Engineer School of Army Group Center
dealing with questions of organization, demolition of
bridges, building of field fortifications, etc.

T-311, Roll 216, 1st Frame

727

1 July - 31 December 1944

H Gr Mitte, 65002/1

Appendices to War Journal of Army Group Center/Operations
Officer, Doc. 6, Reports & Requests of the Armies, Folder 7
(Anlagen z KTB d. H'Gr Mitte/Ia, Akte VI, Meldungen und
Anträge der Armeen, Heft 7) Typed, 1 lin inch.

Folder contains teletype messages & correspondence dealing with requests for reinforcements by various units subordinate to 2nd Army, reports on own & enemy operations and organizational changes, situation reports and troop movement orders.

I-311, Roll 216, 1st Frame

776

AFG

17 Feb. - 21 Aug. 1942

H. Gr. Mitte, 26974/100

H. Gr. Mitte, Kriegstagebuchkarten * Russland.
Printed. 1 & 3/4 linear inches.

Folder contains situation maps (1:1,000,000) indicating tactical disposition of own & enemy forces in the Kalinin-Orel-Witebsk-Brjansk-Smolensk-Staraja Russa-Wjas-Cholm-Newel-Kaluga area of Russia.

I-311, Roll 316, 1st Frame 1

AFG

000002

Hauptmann Hermann Möller

Fach Nr. _____
Lfd. Nr. _____

Sorte (evtl. mit Schließfeldchen)
Lieferung in 10 Farben: grau, blau, rot, orange, schwarz, dunkelrot, braun, violett, grün, gelb
Sorte Magnet mit Metallfeldchen

Jahrgang

Vom

Rußland
Kriegstagebuchkarten

1: 1000 000

17.2. - 21.8. 42

26974/100

Zu beachten:

Bei Behörden-Heftung
ist diese Seite oben

PART I

000000



Lage Ost

Stand: 17242abds


Gen. Stab d. Op. Abt. III Prof. Nr. 90 19/14

Erklärung:

- auf der schraffierten Fläche
- Gr. Reserven
- OR
- Wehr. Straße
- Grenz. (unvollständig)

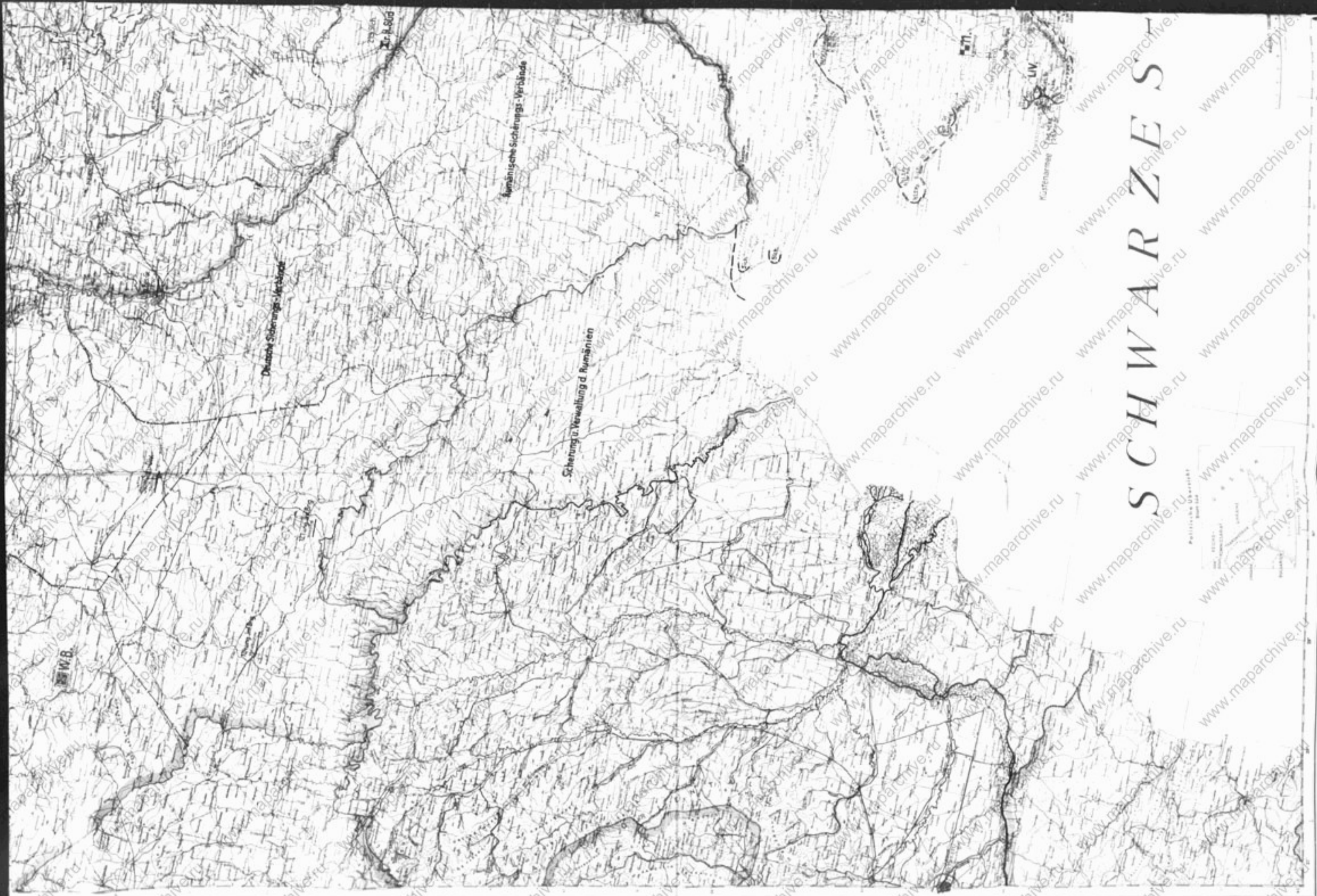
PART 2

000000



PART 3

000000

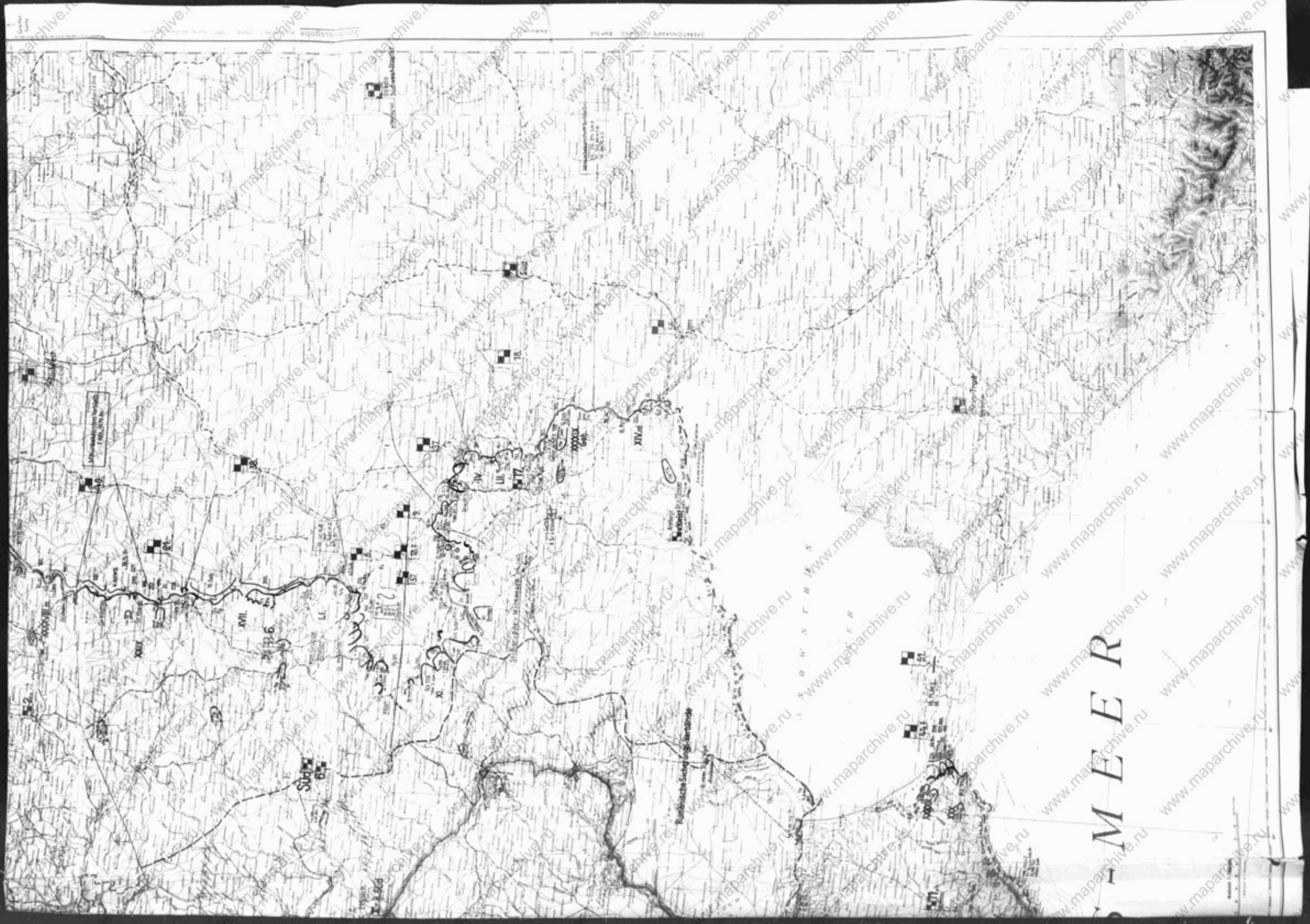


SCHWARZES



PART 4

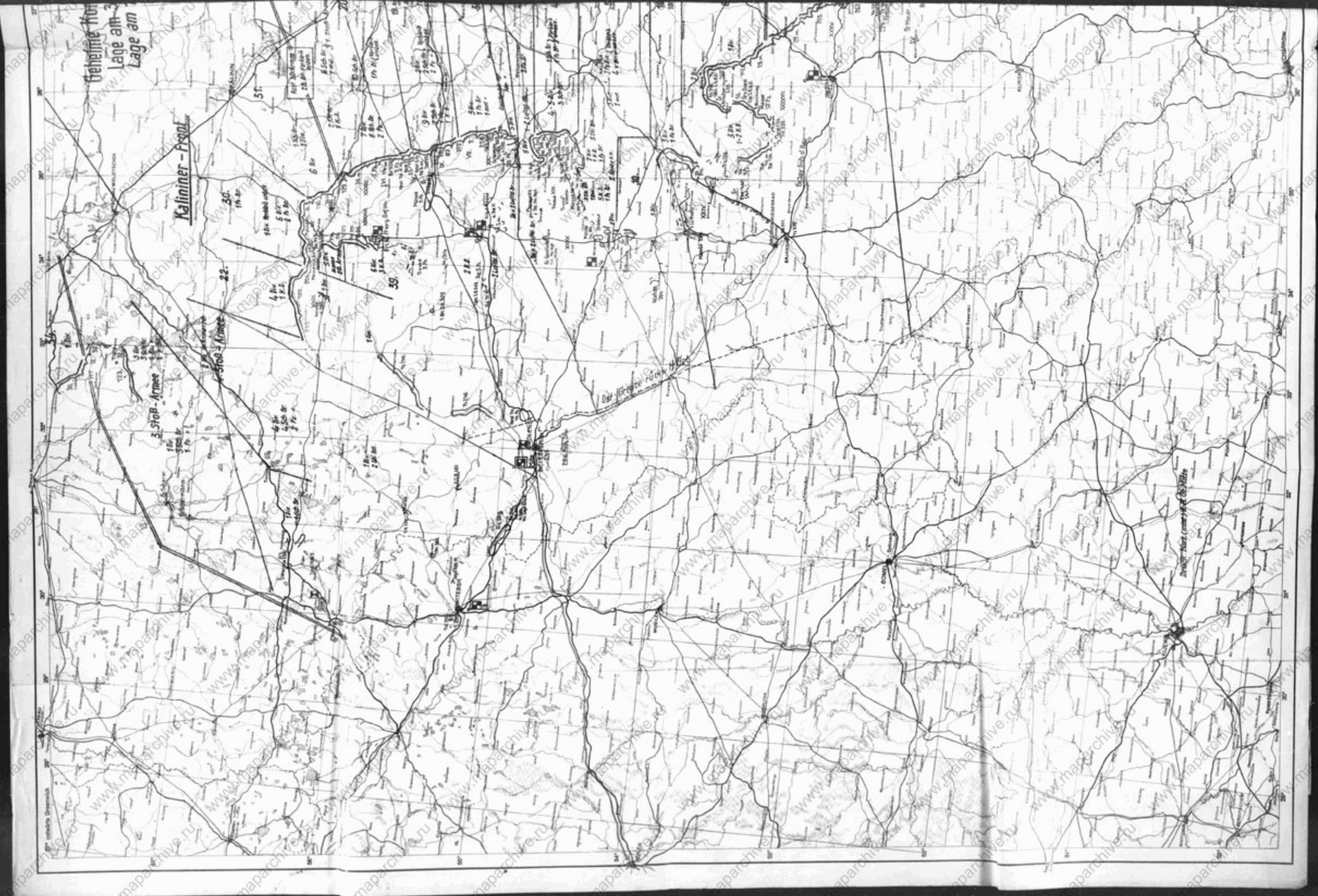
000000



M E R

PART 7

400000



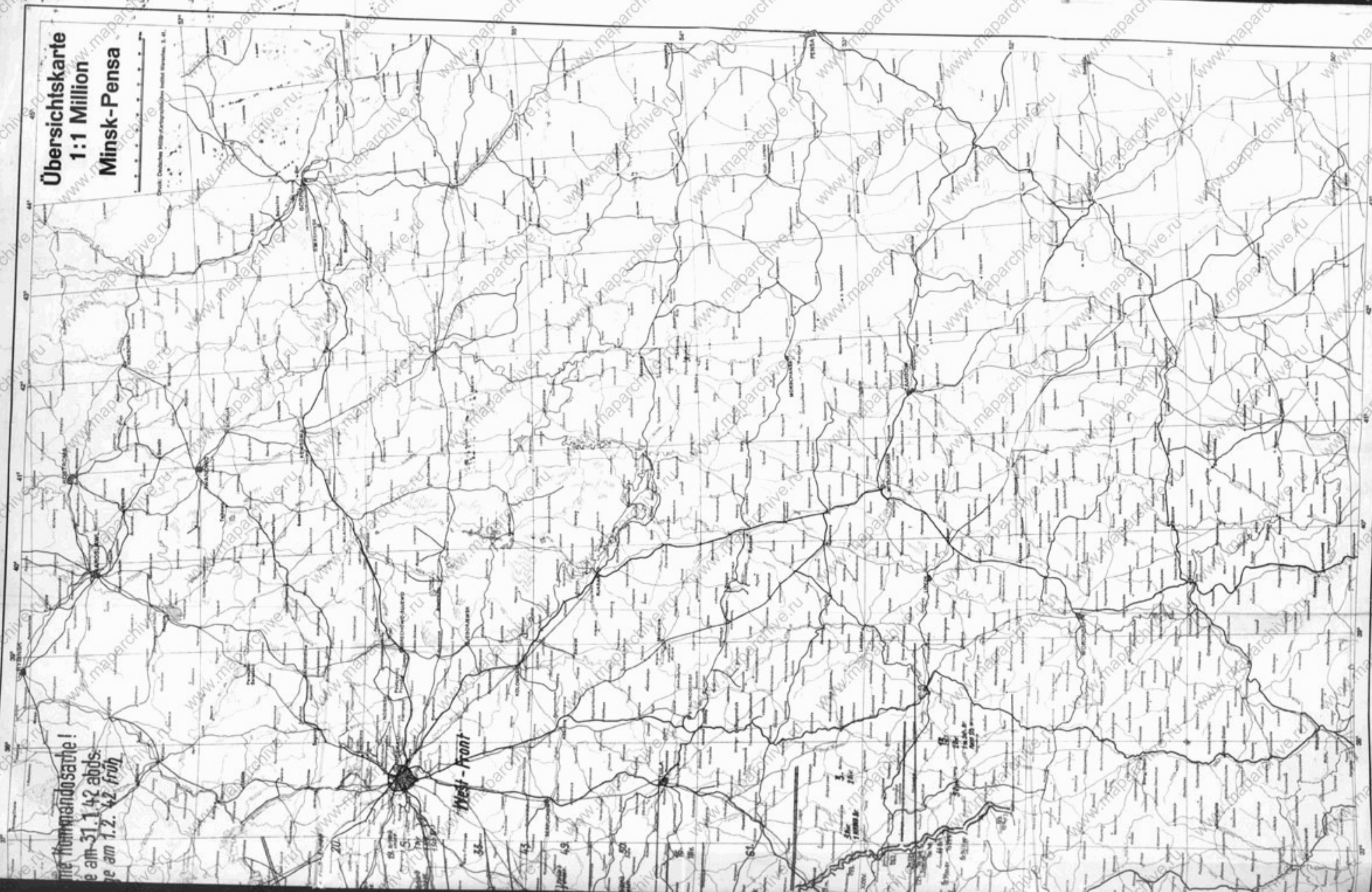
Übersichtskarte
1:1 Million
Minsk-Pensa



Quelle: Deutsche Militär-Geographische Institut Warszawa, S. 41.

Die Kommandosache!
am 31. 1. 42 abds.
am 1. 2. 42 früh

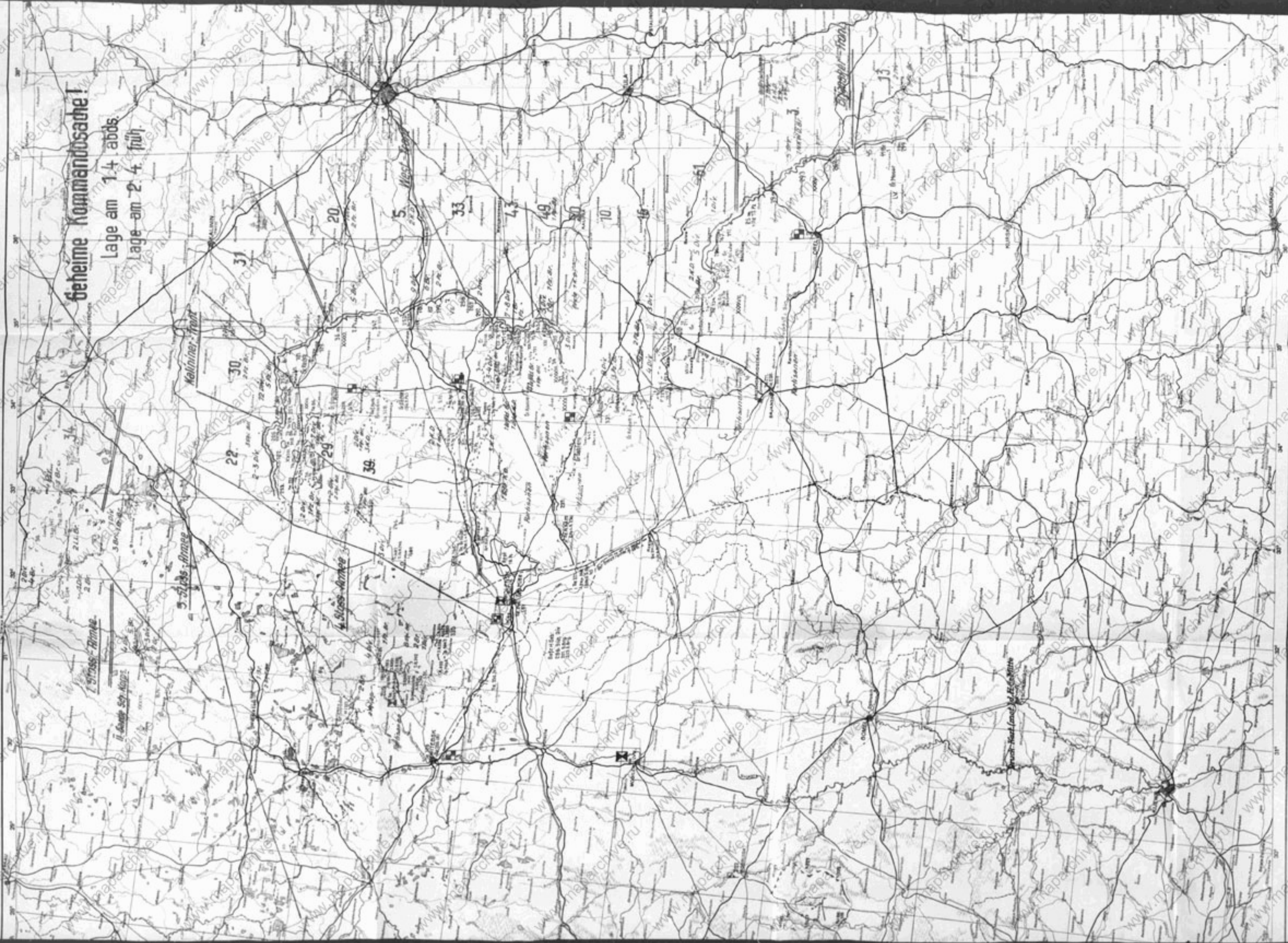
West-Front



Geheime Kommandosache!

Lage am 1.4 abds.

Lage am 2.4 früh.





Chief - Section
 Politische Operation
 Lage Ost
 Stand: 30.3.42 abts.
 Gen St d H Op Abt. / III. Pz. Nr. 1 / 189
 Erweiterung:
 C auf der
 schnelle Herangeh
 E Gr. Reservat
 O R N
 nach Straße

Lage Ost

Stand: 30.3.42 abts.

Gen St d H Op Abt. / III. Pz. Nr. 1 / 189

Erweiterung:

C auf der

schnelle Herangeh

E Gr. Reservat

O R N

nach Straße

Finnischer Meerbusen

Grenzbereich der Hqs Nord
 Militär-Hochschule Ostpreußen
 Zuverlässigkeit durch Wirtschaftsmittel

Nord

WB

Reichskommissariat
 Ostland


Militär-Hochschule
 der Befehlshaber Hqs
 Zwischenverwaltung durch die Praxis
 der Armee Ostpreußen

Reichskommissariat
 Ukraine

Deutsche Sich.-Verbände

Mitte

PART 2



Scale 1:50,000
Sheet No. 1:18000

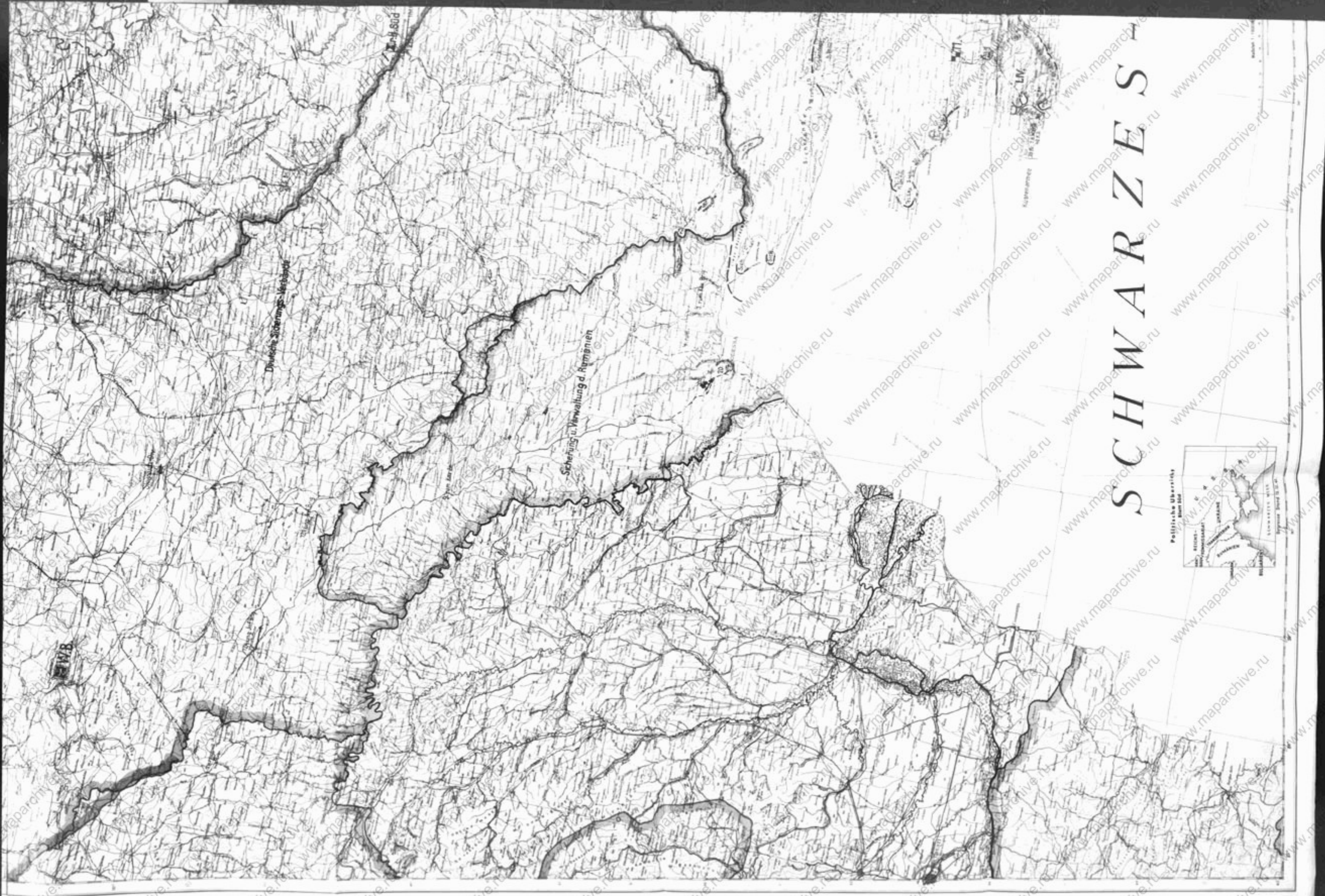
Scale 1:50,000
Sheet No. 1:18000

Scale 1:50,000
Sheet No. 1:18000

Scale 1:50,000
Sheet No. 1:18000

PART 3

500000



SCHWARZES MEER



PART 4

00001E



M E E R



Lage Ost

Stand 2. 4. 42

Gen. St. d. H. Op. Abt. / III Prof. Nr. 1114

- Erläuterung:
- Inf. Div.
 - schnelle Verbände
 - N. Gr. Reserve
 - O.K.H.
 - Verb. Kräfte
 - Grenze zum russ. Heer
 - Grenze zum russ. Heer
 - Grenze zum russ. Heer

Finnischer Meerbusen

BURZ VON NARVA

Operationsspiel der Hq. Nord
Milit. Hauptstreiche Befehlsh. Ost (Sch. Nord)
Zuverlässig durch Reichskommissar

Z. H. Nord

Nord

Reichskommissariat


Ostland

Mitte

Milit. Hauptstreiche




PART I



PART 2

000016




PART 3

000017



PART 4

000016





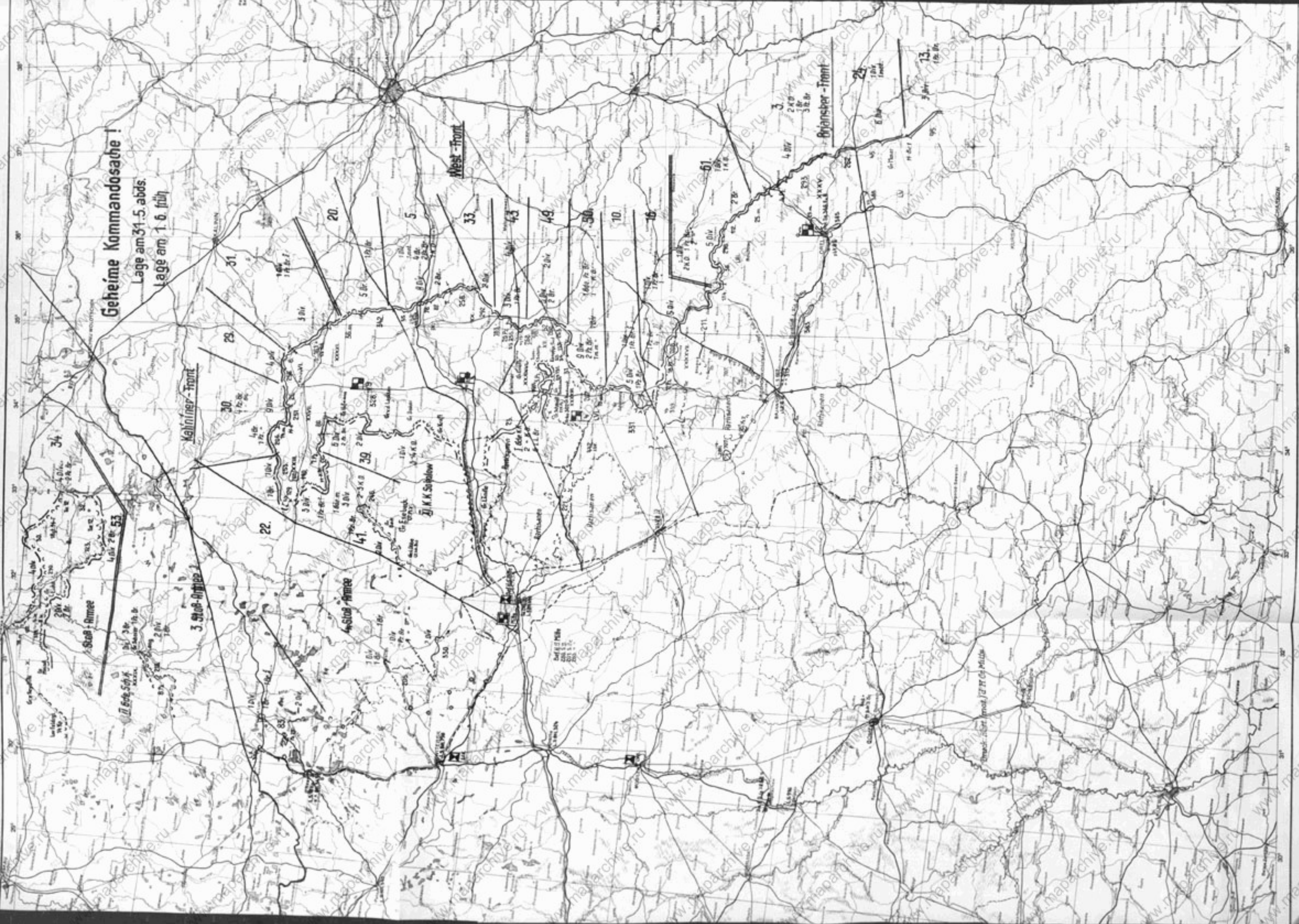
PART 6

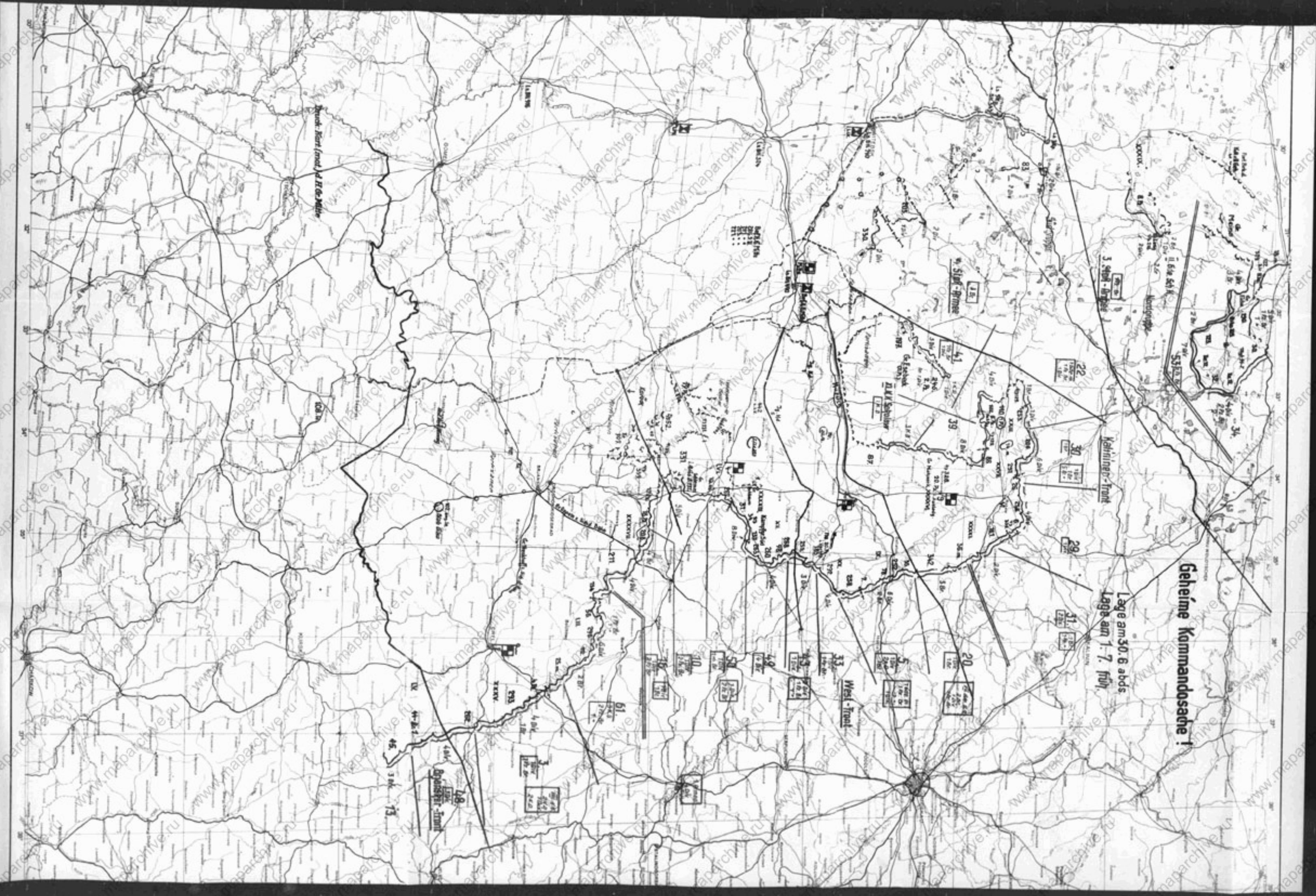
000026



Geheime Kommandosache!

Lage am 31. 5. abds.
Lage am 1. 6. früh



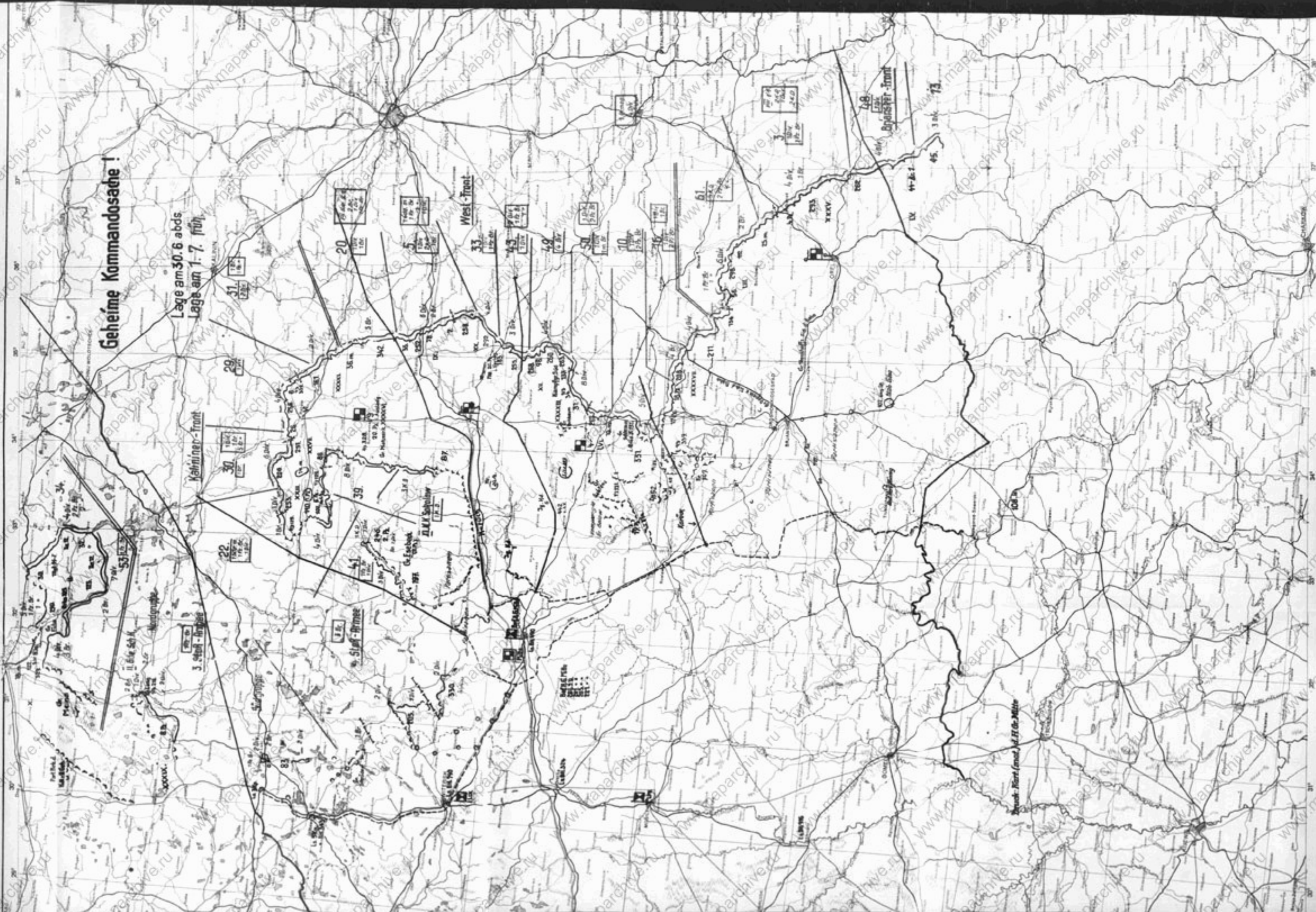


Geheime Kommandosache !

Lage am 30. 6. abds.
Lage am 1. 7. früh

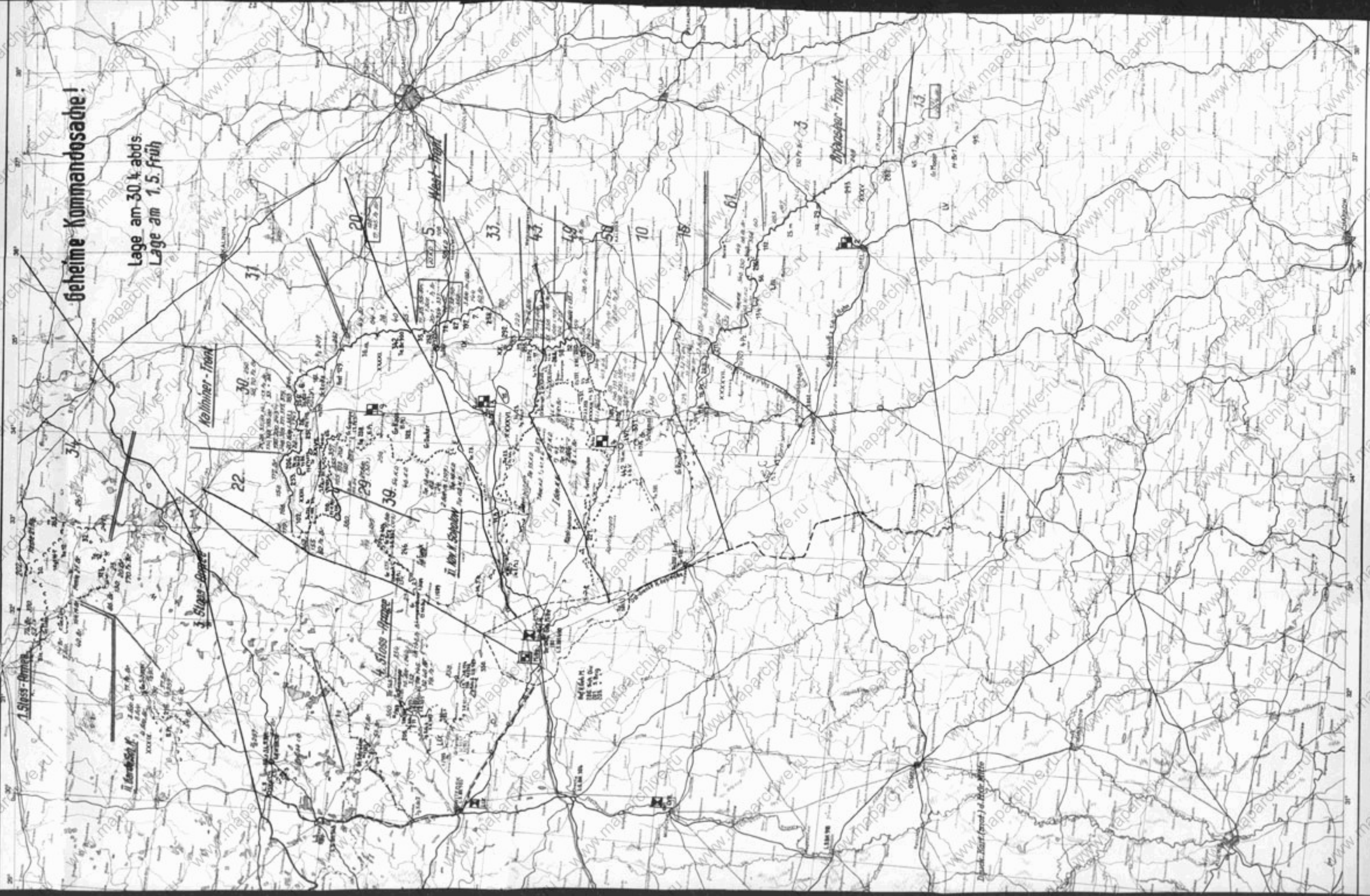
Geheime Kommandosache!

Lage am 30.6 abds
Lage am 1.7 früh




Geheime Kommandosache!

Lage am 30. 4. abds.
Lage am 1. 5. früh



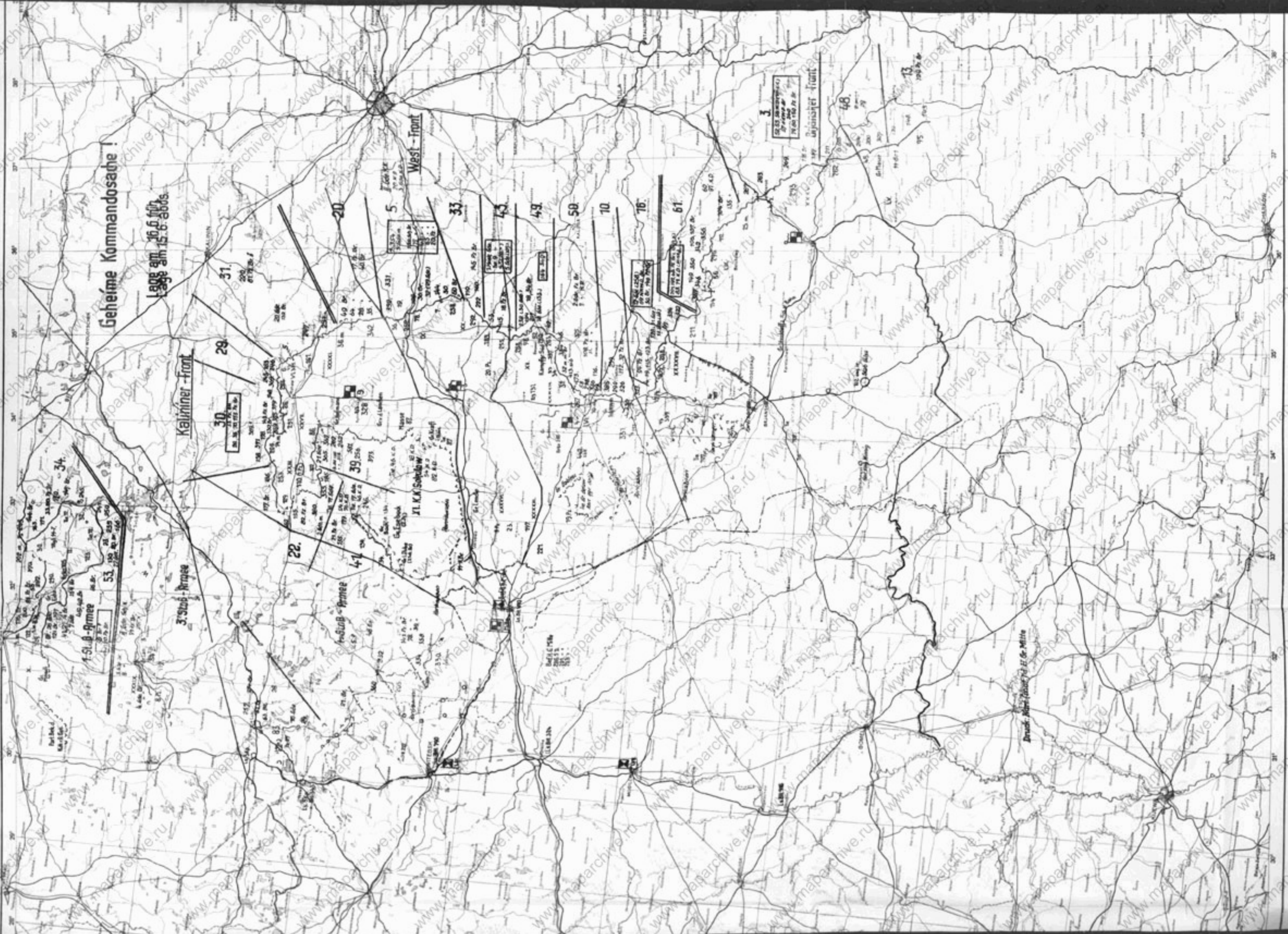
Geheime Kommandosache!

lage am 15.7. abds
Lage am 16.7. früh



Geheime Kommandosache!

Legge am 16.6.47
Lage am 15.6.46ds



Druck: Berlin (1946) 1:500.000

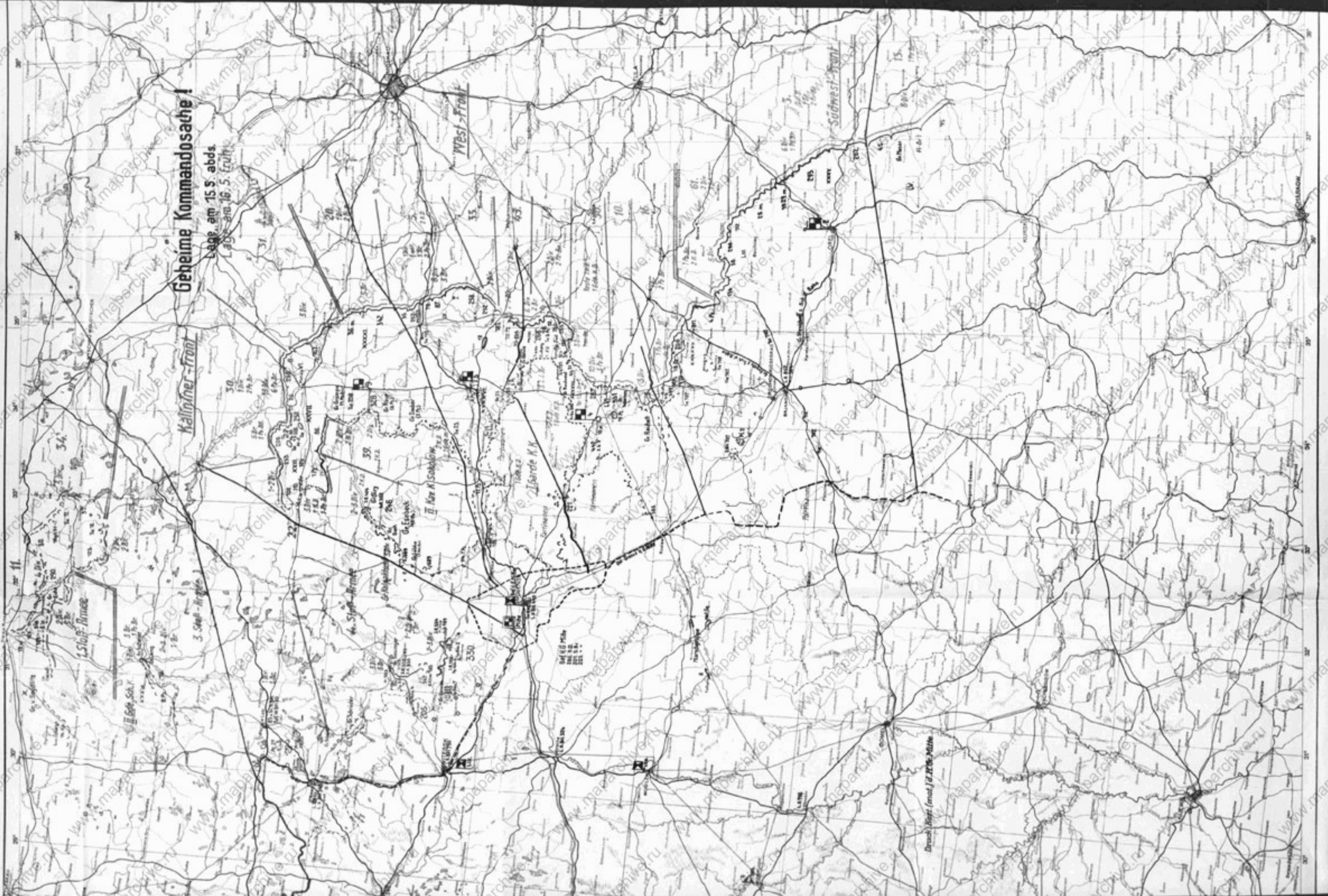
Geheime Kommandosache!

Lage am 15. 5. abds.
Lage am 16. 5. früh

Kalinin-Front

West-Front

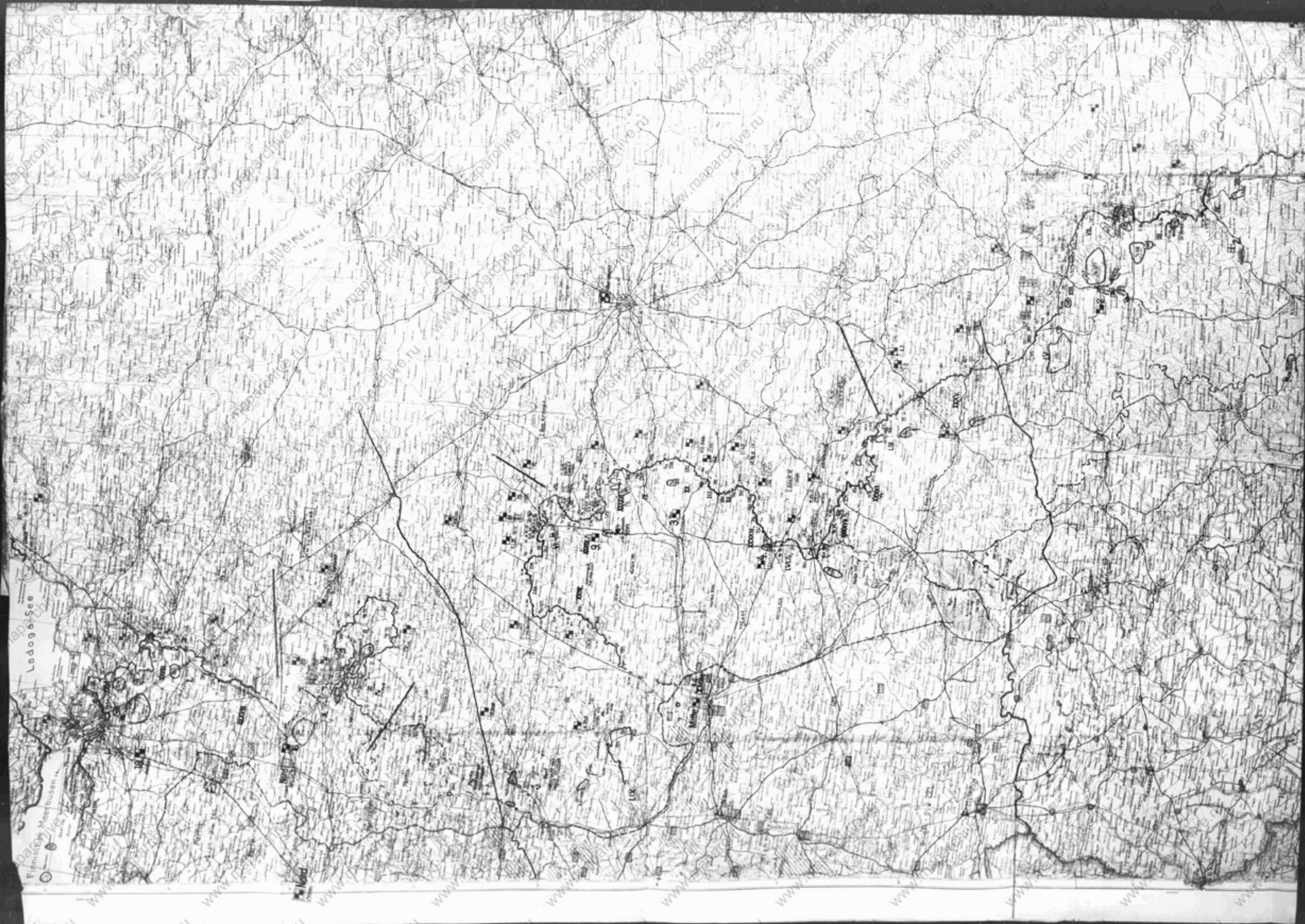
Südwest-Front



Drahtlos (mod.) 12. 1945 - M/10

PART I

SECRET



Lage Ost

Stand: 17.8.1955

Gen. Stab 9 Op. Abt. 1/1707 Nr. 10

Erklärung:
- Inf. Div.
- schwere Wp.
- 16. Meservek.
- O.K. W.
- Pz. Kofte
- Grenzbataillon N. Div.
- Joch am Op. 0/1
- Luftw. umschaltete am 21. Okt.

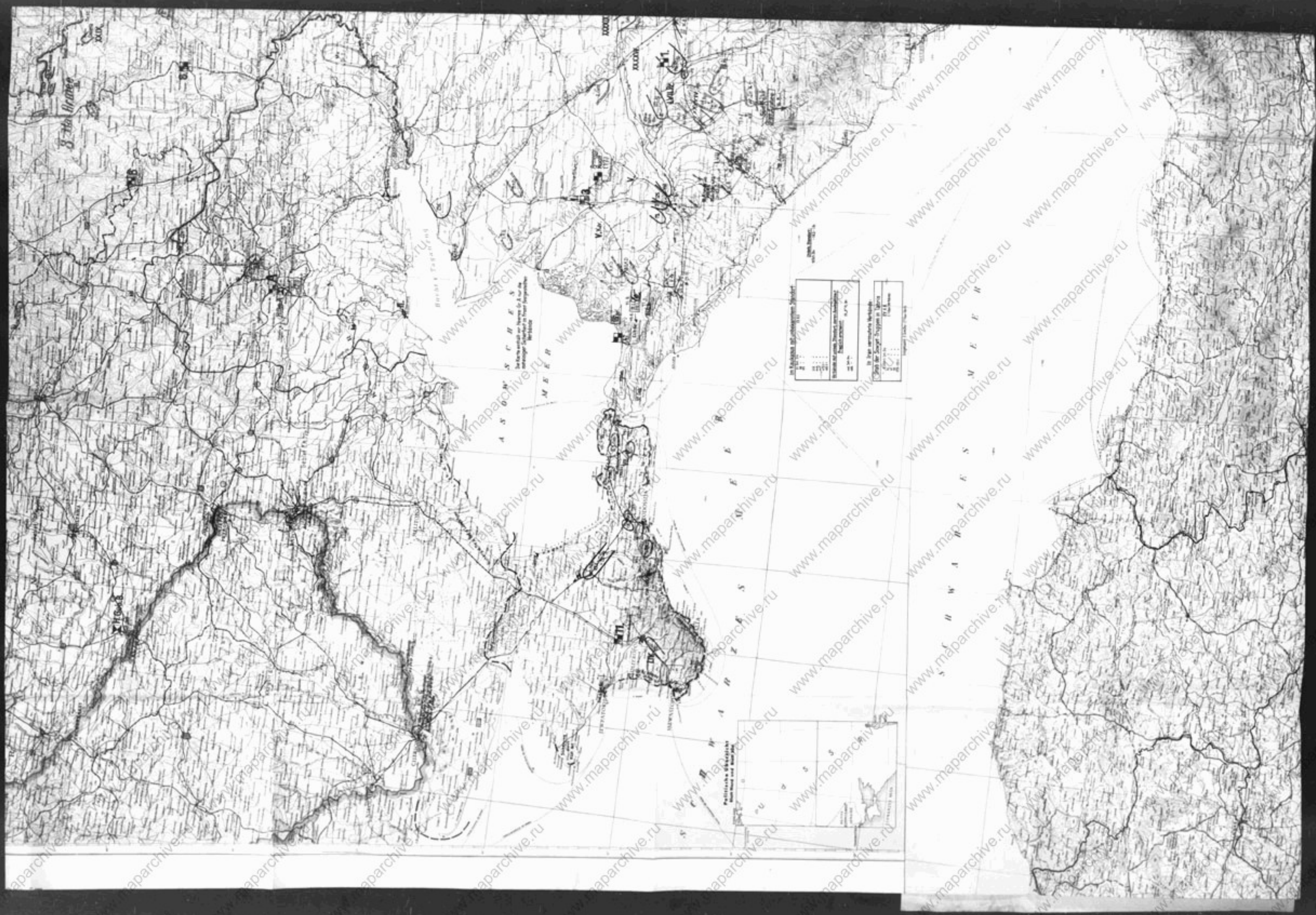
Chiesische
Kriegsdivision

Verbleib unbekannt:

Nord
Mitte
Süd

3. Div. 3. Bataillon
1. Bataillon
2. Bataillon
4. Bataillon
5. Bataillon
6. Bataillon
7. Bataillon
8. Bataillon
9. Bataillon
10. Bataillon
11. Bataillon
12. Bataillon
13. Bataillon
14. Bataillon
15. Bataillon
16. Bataillon
17. Bataillon
18. Bataillon
19. Bataillon
20. Bataillon
21. Bataillon
22. Bataillon
23. Bataillon
24. Bataillon
25. Bataillon
26. Bataillon
27. Bataillon
28. Bataillon
29. Bataillon
30. Bataillon
31. Bataillon
32. Bataillon
33. Bataillon
34. Bataillon
35. Bataillon
36. Bataillon
37. Bataillon
38. Bataillon
39. Bataillon
40. Bataillon
41. Bataillon
42. Bataillon
43. Bataillon
44. Bataillon
45. Bataillon
46. Bataillon
47. Bataillon
48. Bataillon
49. Bataillon
50. Bataillon
51. Bataillon
52. Bataillon
53. Bataillon
54. Bataillon
55. Bataillon
56. Bataillon
57. Bataillon
58. Bataillon
59. Bataillon
60. Bataillon
61. Bataillon
62. Bataillon
63. Bataillon
64. Bataillon
65. Bataillon
66. Bataillon
67. Bataillon
68. Bataillon
69. Bataillon
70. Bataillon
71. Bataillon
72. Bataillon
73. Bataillon
74. Bataillon
75. Bataillon
76. Bataillon
77. Bataillon
78. Bataillon
79. Bataillon
80. Bataillon
81. Bataillon
82. Bataillon
83. Bataillon
84. Bataillon
85. Bataillon
86. Bataillon
87. Bataillon
88. Bataillon
89. Bataillon
90. Bataillon
91. Bataillon
92. Bataillon
93. Bataillon
94. Bataillon
95. Bataillon
96. Bataillon
97. Bataillon
98. Bataillon
99. Bataillon
100. Bataillon






PART 4

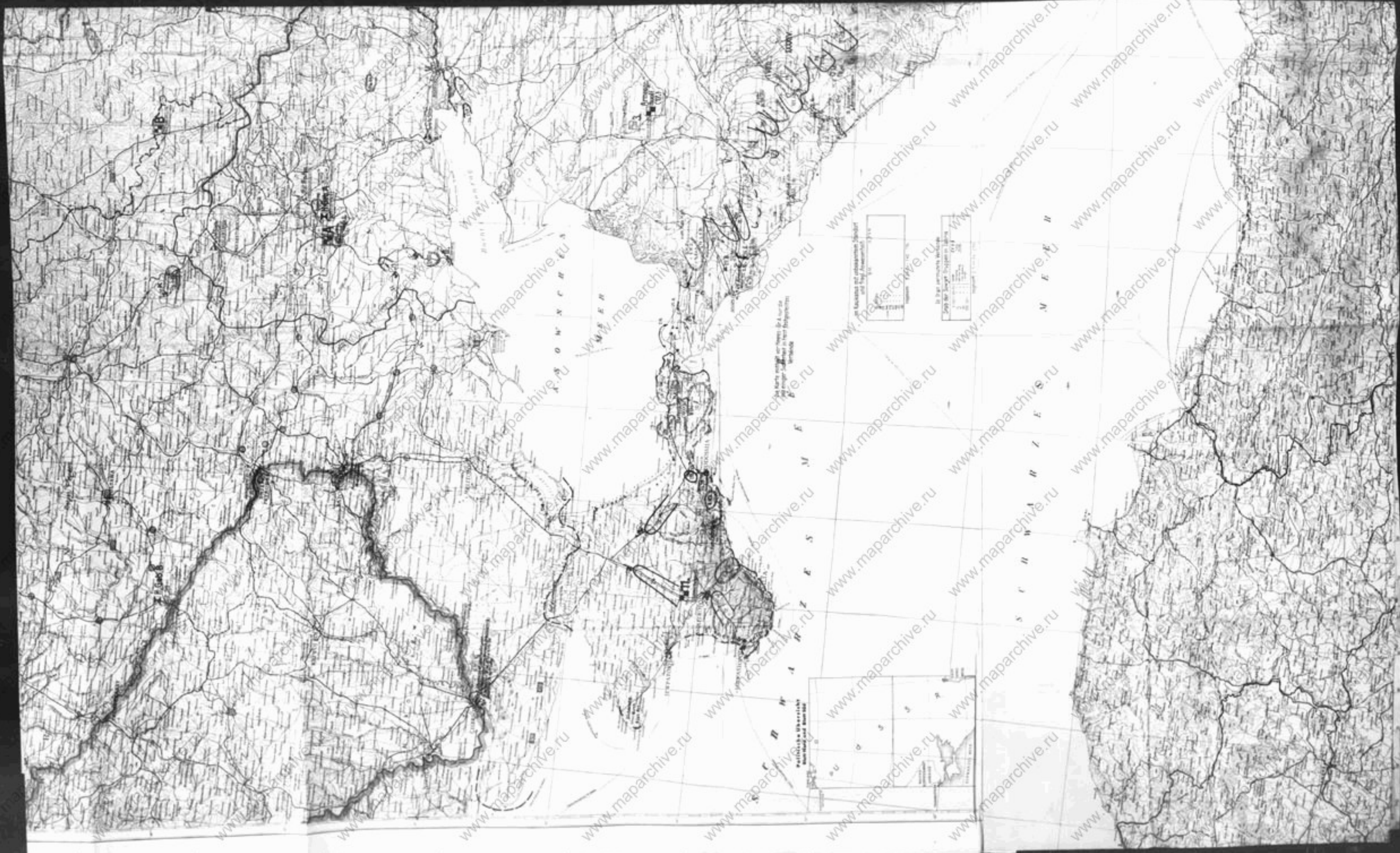
4000000



PART I

100000





PART 4

000000



PART I

000000



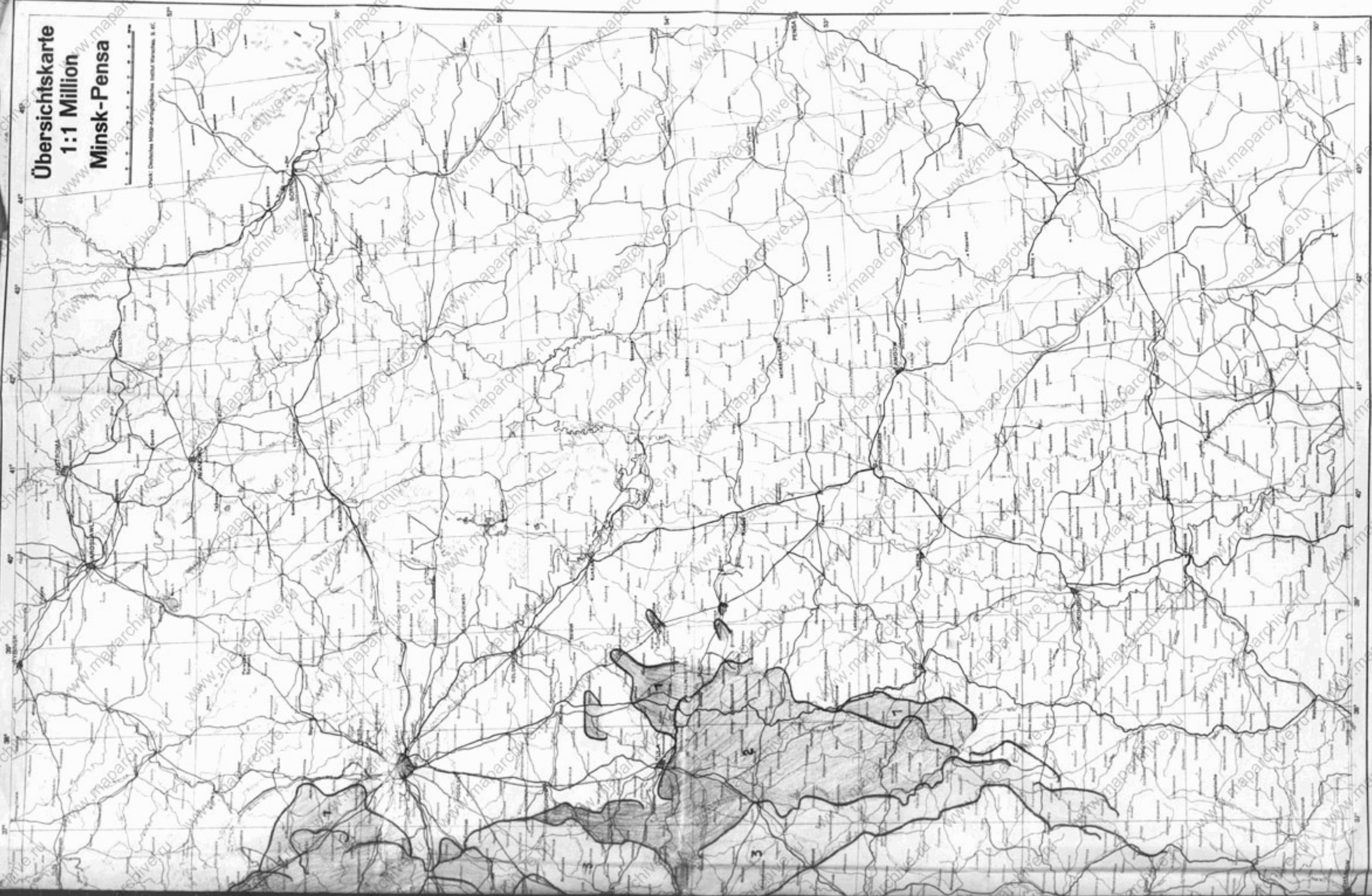
PART 2

000001

Übersichtskarte
1:1 Million
Minsk-Pensa



© 1985 Deutscher Verlag der Wissenschaften, Berlin, S. 42



PART I

000000



www.maparchive.ru

Standard: 206.

www.maparchive.ru

www.maparchive.ru

www.maparchive.ru

www.maparchive.ru

www.maparchive.ru

www.maparchive.ru

www.maparchive.ru

www.maparchive.ru

www.maparchive.ru

www.maparchive.ru

www.maparchive.ru

www.maparchive.ru

www.maparchive.ru

www.maparchive.ru

www.maparchive.ru

www.maparchive.ru

www.maparchive.ru

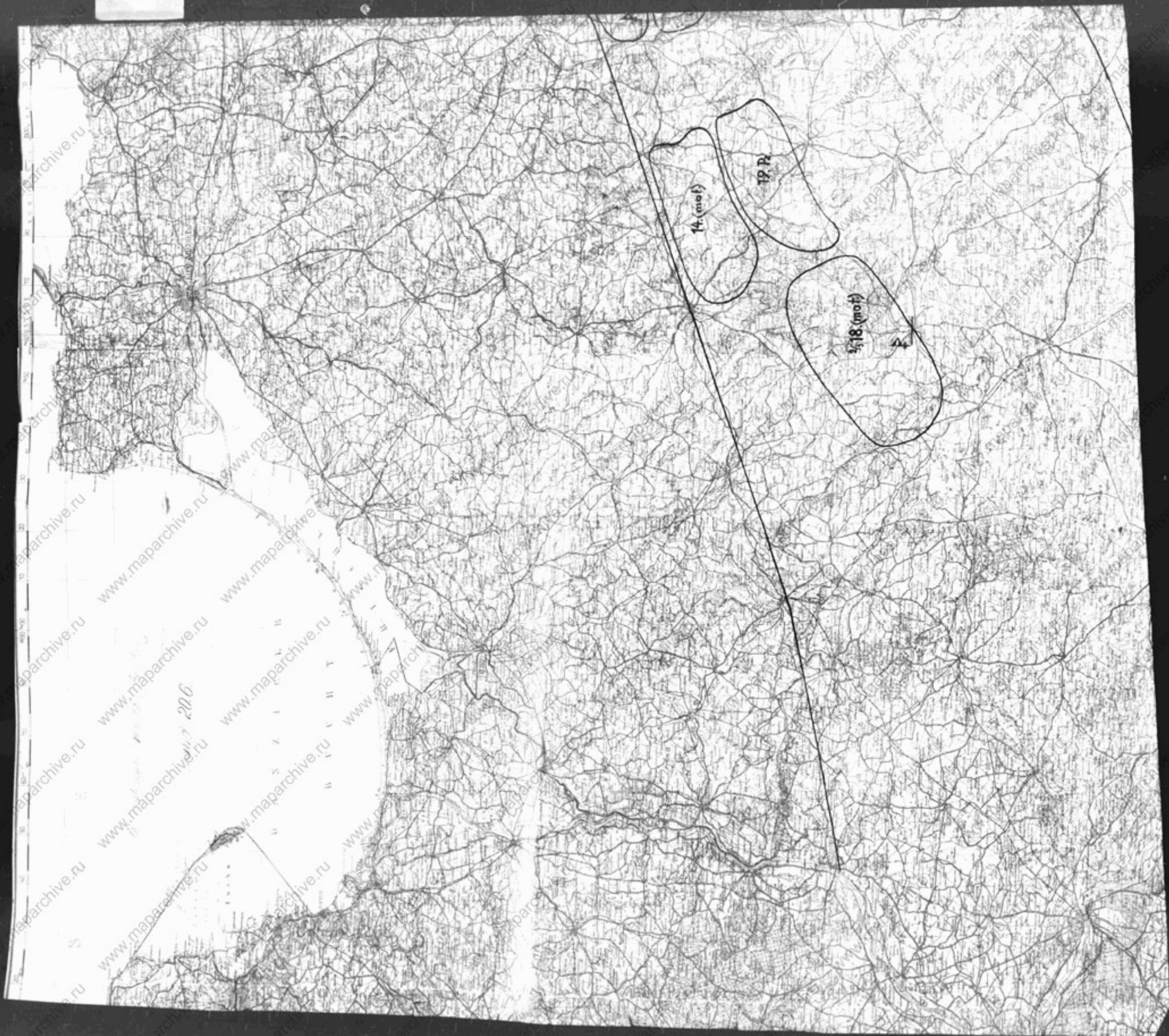
www.maparchive.ru

www.maparchive.ru

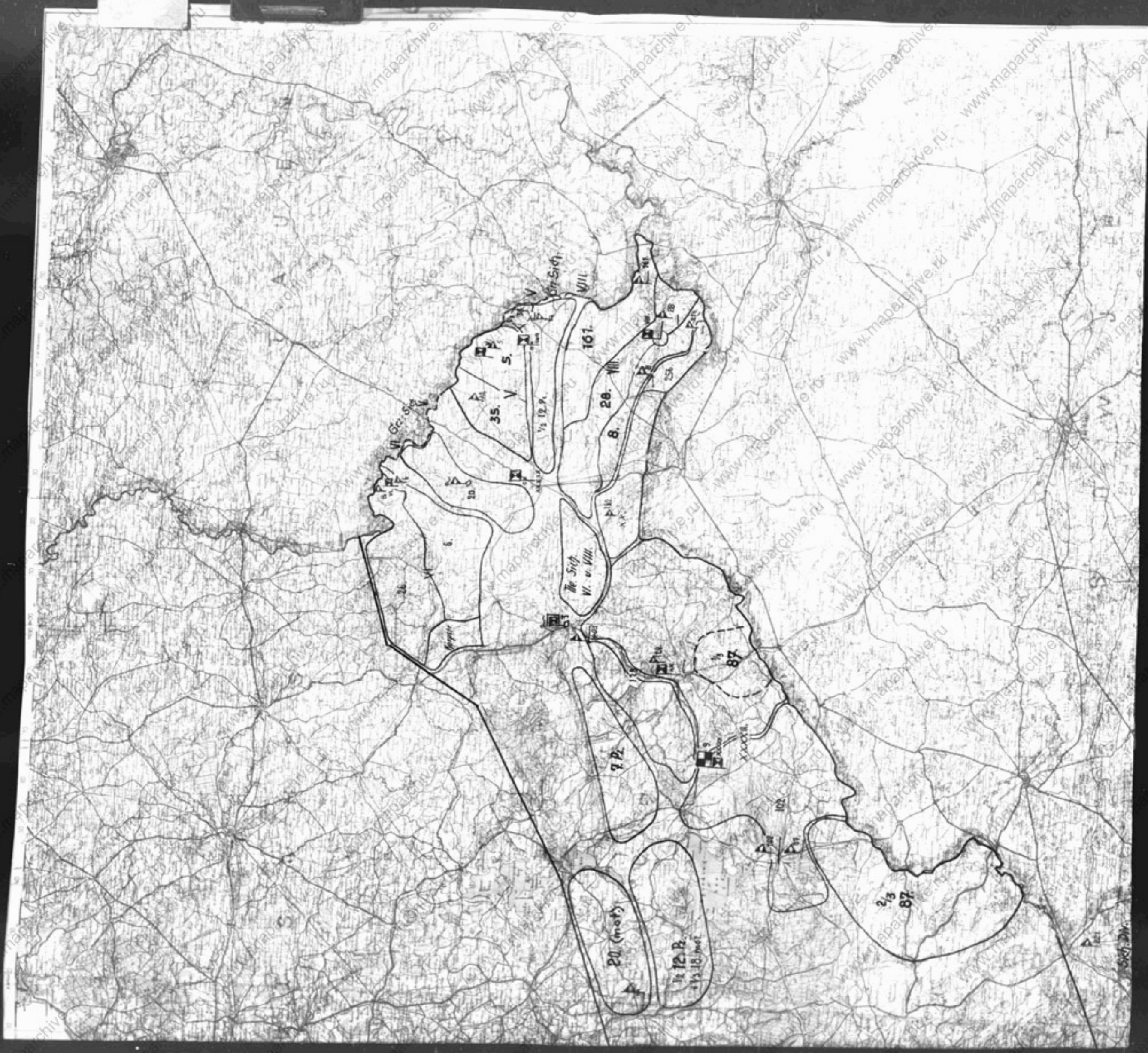


PART I

990040




000001



PART 3

000000



Uješ

Anlage 5 zu H.Gru. B. Ia Nr. 56 19. Kdos.

Uhefsache

vom 13.2.41

Neuausfertigung vom '64

19 Ausfertigung

10. Armee

